
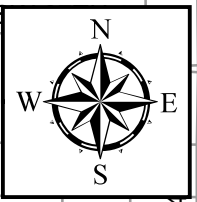
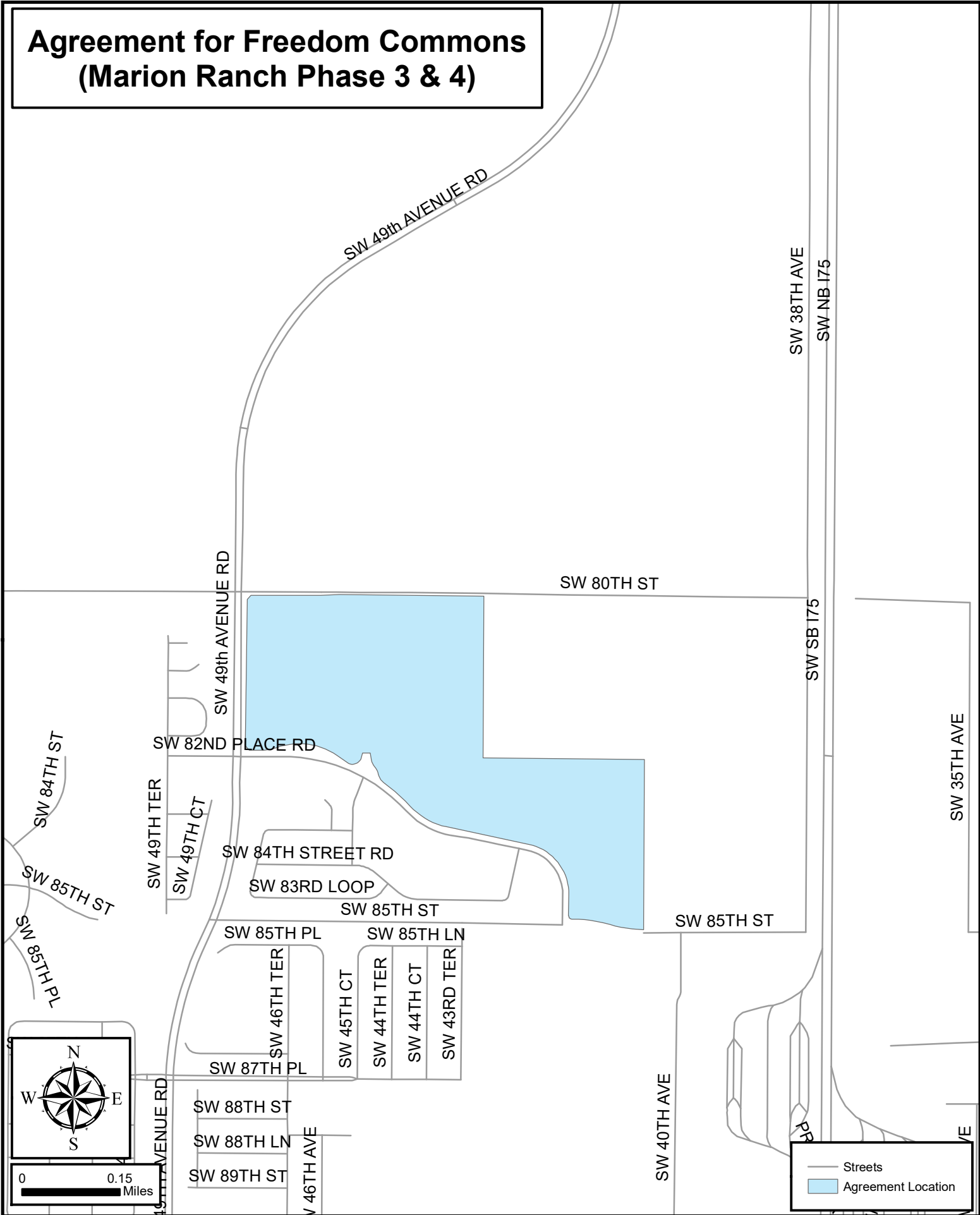


# Agreement for Freedom Commons (Marion Ranch Phase 3 & 4)



— Streets  
 Agreement Location

Map Location:  
 \\mcbcc1\dfs\gis\_t\loretta.beam\Maps\  
 Development Review  
 MARIONRANCH3\_4\_010925

Technician: LB  
 Printed: 01/09/2025

Marion County Office of the County Engineer  
 Asset Management Section  
 412 SE 25th Avenue  
 Ocala, FL 34471