


March 2025 – Updated Sign Postings

NW 32nd Street Posting



ATTACHMENT C

241211ZP – Hwy 27 West, LLC.
Site & Surroundings Photos

C-3

Page 3 of 5

View south down NW 50th Court, moving east to west.



View from NW 32nd Street looking south and north along west boundary shared with Quail Meadow.



ATTACHMENT C

241211ZP – Hwy 27 West, LLC.
Site & Surroundings Photos

C-4

Page 4 of 5

Views from NW 32nd Street & NW 50th Court intersection.

View of SW corner, NW 50th Court is to left.



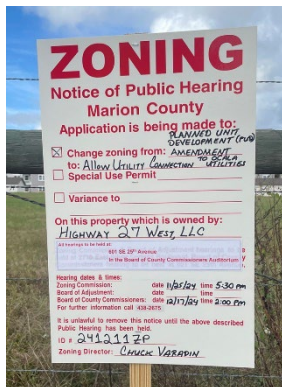
View of NE corner, NW 32nd Street is on the left.




View east along NW 32nd Street.



View of south sign and looking west across site from Quail Meadow from NW 32nd Street to Spires Apartment Complex.



Enlarged view west (from right photo above)



View of north sign and looking west across site from Quail Meadow from NW 35th Street to Ocala Preserve (duplex phase).

