




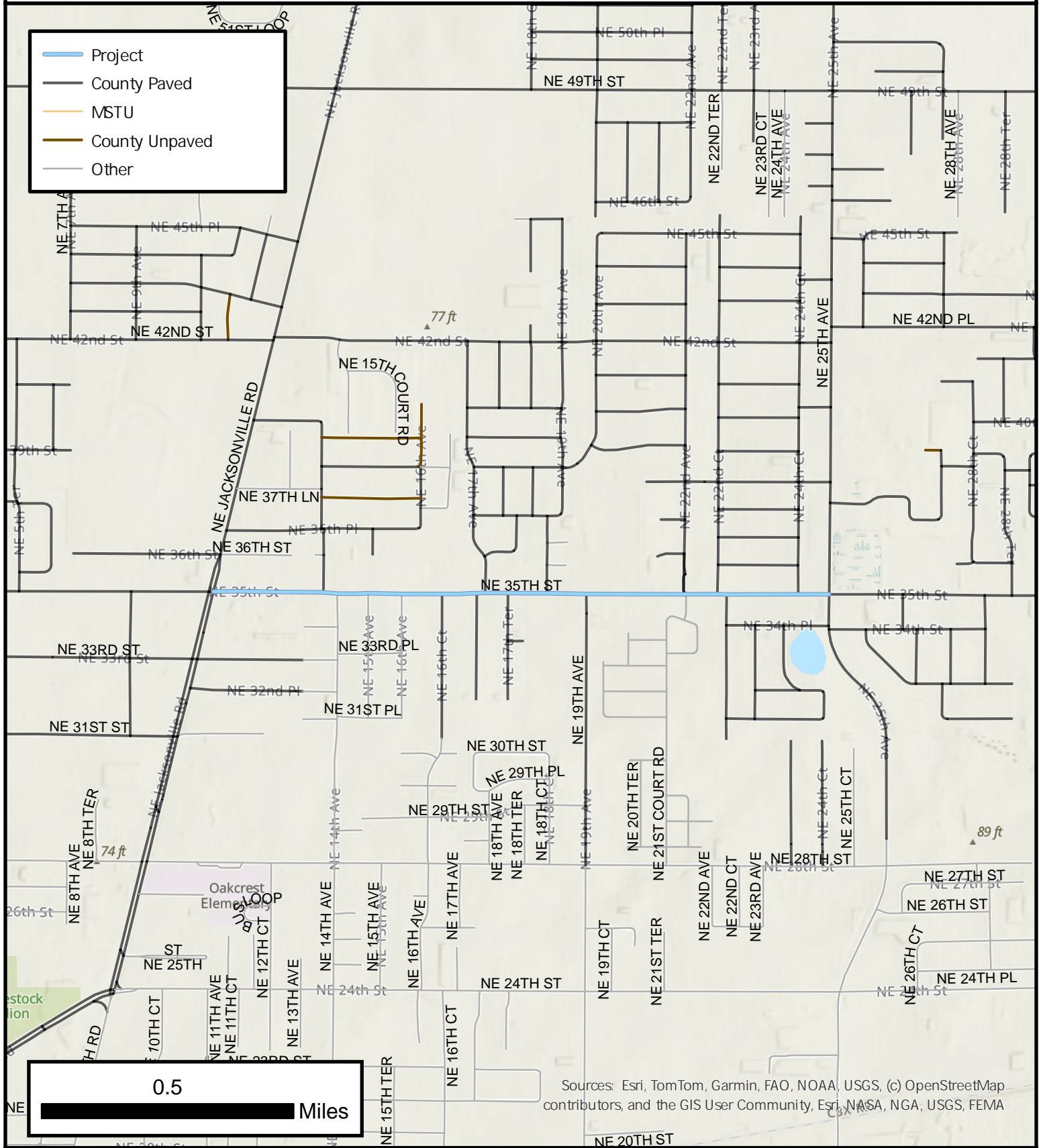




NE 35th Street Phase 2
 From NE Jacksonville Rd to NE 25th Ave
 STC073819 / TIP70100A

-  Project
-  County Paved
-  MSTU
-  County Unpaved
-  Other



0.5
 Miles

Sources: Esri, TomTom, Garmin, FAO, NOAA, USGS, (c) OpenStreetMap contributors, and the GIS User Community, Esri, NASA, NGA, USGS, FEMA

Path: \\mcbcc\dfs\GIS_TR\Jason.Freeman\Engineering Services\Maps\MCBCC

Author: Jason Freeman
 Printed: April 30, 2026

Marion County Office of the County Engineer
 Asset Management Section
 412 SE 25th Avenue
 Ocala, FL 34471

