

# ATTACHMENT E

Optimum RV, et. al.  
Site & Surroundings Photos

E-1  
241007ZP  
Page 1 of 7

## 1. North PUD Area - US 441 Frontage

Sign



Site/Sign



Site/Sign




View northwest



View northeast



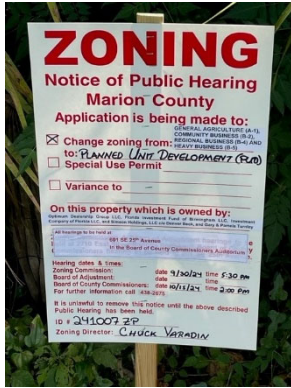
View southeast





## 2. North PUD Area – SE 73<sup>rd</sup> Street Frontage

Sign



Site/Sign



View west



View north (Calvary Baptist Church)



View east





## 3. South PUD Area – SE 73<sup>rd</sup> Street Frontage

Sign




Sign/Site



Site/Sign



View east



View west





# ATTACHMENT E

Optimum RV, et. al.  
Site & Surroundings Photos

E-4  
241007ZP  
Page 4 of 7

## 4. South PUD – US 441 Frontage - North

North



Northeast



East



Southeast



South



West



Northwest





## 5. South PUD - US 441 Frontage – Central

Sign



Site/Sign - west



North/northeast



East/southeast



Southeast



South



West





# ATTACHMENT E

Optimum RV, et. al.  
Site & Surroundings Photos

E-6  
241007ZP  
Page 6 of 7

## 6. South PUD - US 441 Frontage – South

Site-Southwest



Site-West



North



Northeast



Southeast



Southeast – Zoom 1



Southeast – Zoom 2



South



South/Southwest



West



Northwest (site frontage is behind trucks in center of photo)



## 7. South PUD Area – SE 80<sup>th</sup> Street Frontage

Sign

Sign/Site




View east (including site)

View west (gap to left of sign is west end of site)



View east along SE 80<sup>th</sup> Street.

View south to Santos Trailhead (across from site sign)



View west along SE 80<sup>th</sup> Street

