








CALESA TOWNSHIP CHESTNUT GROVE PHASE 1

-  Parcel
-  County Paved
-  MSTU
-  County Unpaved
-  Other


Phase 1

Ocala Regional Sportsplex

116 ft

97 ft

0.75
Miles



Source: Esri, TomTom, Garmin, FAO, NOAA, USGS, (c) OpenStreetMap contributors, and the GIS User Community, Esri, NASA, NGA, USGS, FEMA

Path: \\mcbcc1\dfs\GIS_TR\Jason.Freeman\Engineering Services\Maps\MCBCC

Author: Jason Freeman
Printed: May 7, 2026

Marion County Office of the County Engineer
Asset Management Section
412 SE 25th Avenue
Ocala, FL 34471

