Location Map
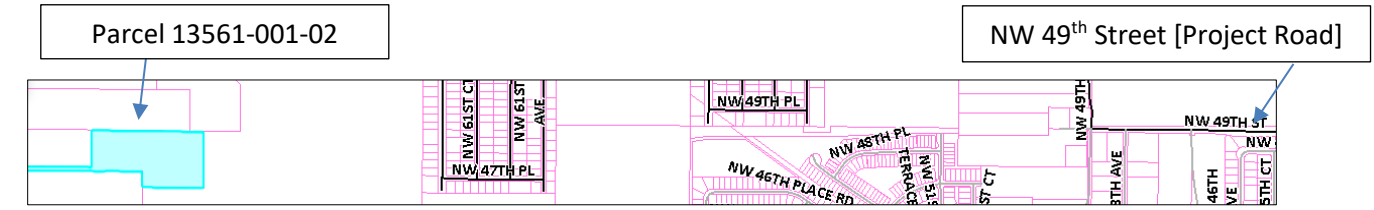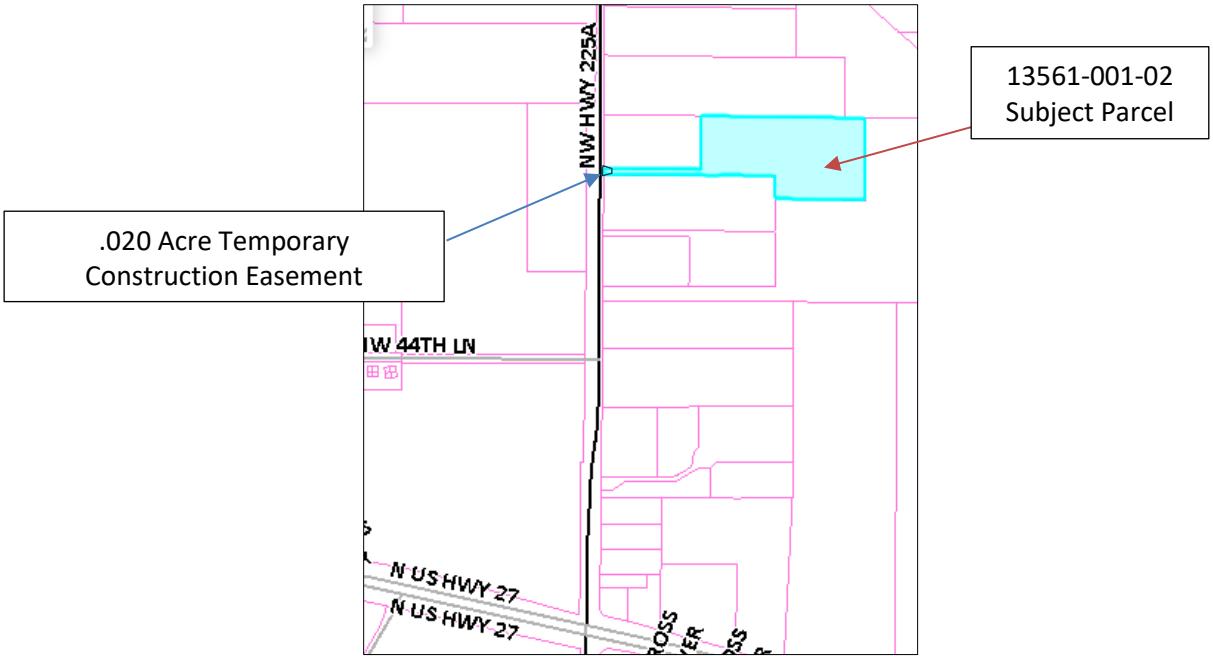
PID# 13561-001-02
13.07 Acre +/- Subject Parcel
.020 +/- acre Temporary Construction Easement Taking
Sec 32 Twp 14 Rge 21